



LITHUANIA. Nature tourism map



Lithuania
Travel

www.lithuania.travel



LITHUANIA

www.lithuania.travel

LITHUANIA. NATURE TOURISM MAP

SCALE 1 : 800 000



LITHUANIA IN SHORT

Official name: Republic of Lithuania.
Area: 65,300 sq. km.
Population: 2,848m (2017).
Density: 43.6/sq. km.
 The Republic of Lithuania is a member of the EU, Schengen Area and NATO.
Capital: Vilnius (534,453 pop.) (2017).
 Largest cities: Kaunas (292,691 pop.), Klaipėda (151,309 pop.), Šiauliai (101,214 pop.), Panevėžys (91,054 pop.) (2017).

National language: Lithuanian.
Time zone: GMT + 2 val.
National currency: euro (EUR).

Calling code: + 370 ...
Information number: + 370 700 55 118.
Emergency number: 112.

Climate: Maritime/continental.
 Average temperatures are +17.9 °C in July and -3.2 °C in January.
 Light snow occurs every winter.

Terrain: Lithuania is a country of plains (approx. 75%) and forests (approx. 33.5%).

Airports: There are 3 international passenger airports in Lithuania, located in Vilnius (www.vilnius-airport.lt), Kaunas (www.kaunas-airport.lt) and Palanga (www.palanga-airport.lt).

Ferries: Sea ferries connect the port of Klaipėda to the ports of Sweden and Germany (www.fdsaways.lt). Inside the country, ferries connect Klaipėda to the Curonian Spit (www.keltas.lt).

Railways: Lithuania can be reached directly from 3 countries by rail transport. Lithuania has a well-developed internal rail network (www.traukiniobilietas.lt).

Buses: Major European countries and cities can be reached by bus from Lithuania (www.eurolines.lt, www.ecolines.lt). Passenger transport lines connect the cities, towns and settlements inside the country (www.autobusbilietai.lt).

Roads: In Lithuania the roads and road network infrastructure are well-developed and of high quality. 6 European highways cross Lithuania.



National Tourism Development Agency
 Lithuania Travel

Cover photo by Vaidas Gegužis
 Photo credits:
 V. Gegužis, L. Ciūnys, G. Mažeika, M. Jovaiša, J. Adomavičius,
 R. Andriulienė, R. Maksele, Real is Beautiful Stock.

Published by MB Contentum

The information for this publication was carefully selected in July-October, 2017. The publication compilers do not assume responsibility for any inconsistencies due to the rapid change of information.

www.lithuania.travel



Cartographic information:
 GDRIOLT@National Land Service under the Ministry of Agriculture of the Republic of Lithuania, 2017
 ©State Service for Protected Areas under the Ministry of Environment, 2016-03-07
 ©OpenStreetMap contributors, 2016
 Author:
 SE 'GIS-Centras', 2017

TOURIST INFORMATION

- Main national and regional parks
- Other nature sites
- Visitor centre of protected area
- Tourist information centre
- PALANGA Resort, resort area
- UNESCO World Heritage Site

AIRPORTS, PORTS

- International airport
- Port

ADMINISTRATIVE BOUNDARIES

- State boundary
- Border checkpoint

ROADS, RAILROADS

- Motorway
- Highway
- Main road
- National road
- Regional road
- Railroad

HYDROGRAPHY

- River
- Water bodies
- Swamp

LAND USE

- Forest
- National park, regional park, nature reserve
- Built-up area


DEAR TRAVELLERS,

Rivers and lakes of pure spring waters, forests of countless shades of green, meadows bustling with life, virtually impassable marshes, magnificent sand dunes and mysterious sinkholes are just some of the miracles granted to Lithuania and its visitors by Mother Nature. The natural assets formed over thousands of years and largely unaffected by human activity are probably the most significant and cherished treasure of Lithuania.

We have selected ten national and regional parks of differing landscapes where you can go to experience the diversity and uniqueness of Lithuanian nature. We offer active recreation; therefore we have prepared routes in every direction that should be taken on foot, by bicycle or by canoe depending on the peculiarities of the location. Become one with nature – inhale deeply and feel the freshness of the waters and the fragrance of the herbs of Lithuania.

For those wishing to know what awaits them along a specific path, we have developed augmented reality solutions, i.e. videos that you can watch on your mobile device. All you have to do is download the OVERLY application from the App Store or Google Play, open the app and scan a photo you are interested in.

Do not hesitate to feel, smell, hear and know the nature of Lithuania!




LET PHOTOS SPRING TO LIFE!

- Download the OVERLY app from the App Store or Google Play.
- Start the app and scan a photo in an information block.
- While scanning, make sure other photos do not get into the frame.
- If you want to watch a video after removing your phone from the photo, just click a square.



5 ANYKŠČIAI REGIONAL PARK

The clean pine forest air and a diverse landscape rich in river valleys, lakes, forests, fauna and flora as well as meticulously developed tourism and recreation infrastructures attract a lot of visitors to Anykščiai Regional Park. If you wish to get a closer look at the nature of the park, you should definitely walk along the 4.7km nature trail through the famous Anykščiai Pinewood situated along the Šventoji River. The trail starts at the end of Vilnius Street, is marked with green circles painted on the trees and features 20 educational stops along the way. As soon as you start your journey, pay close attention to the **Pine Tree with Hollows** containing more than 20 holes. When you turn west, the **Slavé Exposure** with formations of three geological systems opens up in front of your eyes. At the end of the trail you will find the second largest stone in Lithuania, **Punktukas**, and one of the most popular tourist attractions of Lithuania – the **Treetop Walking Path**, a unique construction that allows visitors to stroll along the treetops at a height of 21m. A 34m tower offers a panoramic view of the surrounding area.



1 AUKŠTAITIJA NATIONAL PARK

The landscape of this region reveals its full beauty to visitors – stream-connected lakes offering great water tourism opportunities and high hills serving as observation towers of the surroundings. A large part of the park is located in the resort district of Ignalina. The most popular water trail runs along the lakes of Aukštaitija. The Great Circle is around 25km (from Palūšė to Linkmenas Lake) and can be easily covered in one or two days. The journey starts at Lūšiai Lake in Palūšė but before leaving make sure to visit the **wooden Church of St. Joseph** erected with just an axe. The Meira Stream leads you from Lūšiai Lake to Dringykštis Lake and then to Dringys Lake. At the end of Dringys Lake canoes are transported to Baluošas Lake (1.5km). Make sure to stop by Gincučiai not only to carry your canoes across the road but also to visit **Gincučiai Water Mill** with its authentic 19th-century equipment. The camping sites by Almajas Lake are perfect spots to stay overnight. On the next day, enjoy the views along the Almaja River, Asėkas Lake and, finally, Linkmenas Lake. On the shore of Linkmenas Lake there is the hill of **Ladakalnīs** offering a picturesque vista of six lakes and next to it – **Gincučiai Hillfort**, the finish point of the journey, where the Linkmenas Castle stood in the 12th-15th centuries.



6 BIRŽAI REGIONAL PARK

Biržai is a place that can look completely different every time you visit! Even today, the surface of the land in the region is actively forming due to karst processes – the groundwater dissolves the layers of gypsum, which causes the earth to open up and mysterious sinkholes or lakes take shape. Begin your journey from **Kirkilai Landscape Reserve** to the north of Biržai, which is famous for its small lakes formed from collapsed sinkholes. The area boasts at least 200 such lakes in 1km²! A nature trail 8km outside of Biržai is a great place to explore these lakelets up close or take in the beauty of the entire location from specially constructed **Kirkilai Observation Tower** (more than 30m high). If you are truly lucky, under certain circumstances, the lakelets can become coloured in different shades! The Village of Mantagališkis, which is situated only 5km to the south of Kirkilai, offers a short (700m) **Geological Nature Trail** called **Badger Burrow**. The trail presents various sinkholes (The Hole of Geologists, Fox Burrow, Badger Burrow, etc.) from the outside and the inside.

2 DŽŪKIJA NATIONAL PARK AND ČEKELIAI STATE STRICT NATURE RESERVE

The largest national park in Lithuania covering a territory of almost 60,000ha is dominated by pines representing a unique and rich world of nature. The park offers numerous nature trails suitable for hiking as well as family picnics; however, the greatest variety of routes are intended for cyclists. A 39km long cycling loop starts in Marcinkony; 4.5km away along a forest track there is the 1.5km **Čepkeliai Marsh Nature Trail** (the trail can only be visited with an authorised employee or licensed nature guide from April 1 to July 1). Take a look at one of the most protected national assets from the observation tower and a walkway installed next to the raised bogs. Continue for nearly 10km along the bogstoward the **Bee Hollow Scenic Nature Trail**. At the end of the trail, five more kilometres away, you will find the Village of Musteika and its Wild Beekeeping Exposition introducing one of the oldest crafts of the Grand Duchy of Lithuania. The Village of Margionys and the **Old Woman's Garden Spring**, one of the fountain springs of the Skroblys Stream, are situated 8km from Musteika. The final 11km stretch back to Marcinkony is on smooth asphalt road.




7 KAUNAS LAGOON REGIONAL PARK

The Kaunas Lagoon is the largest artificial body of water in Lithuania. It was formed nearly six decades ago, when after the construction of the Kaunas Hydroelectric Power Station, the waters of the Nemunas River flooded a substantial part of the valley, covering an area of over 6,000ha. It goes without saying that the lagoon and its coastline are best admired from the water or somewhere nearby. During the warm seasons of the year, the jetty located near **Pažaislis Convent**, one of the most exquisite examples of Baroque architecture in Lithuania, offers 4.5h excursions of the Kaunas Lagoon with 1h stop at the **Juniper Valley** along **Arlaviškiai Nature Trail**. This is one of the most popular walking trails in Lithuania – the 1.3km loop offers not only splendid views of the lagoon but also the heavenly scent of junipers, the plant known for having the greatest healing powers in Lithuania. Should you need more exercise, visit the 1.6km **Ziegdžiai Geological Trail** located approximately 13km from the jetty. The trail runs along the steep coasts of the lagoon; **Kalniškiai Conglomerate Exposure** is its greatest treasure. It is the only place in Lithuania where you can actually see stalactite formations.



3 KURŠIŲ NERIJA NATIONAL PARK AND SEASIDE REGIONAL PARK

Travellers agree that the best way to see Lithuanian Baltic seaside is by bicycle – there is a seaside cycling route running from the Latvian border and through Lithuanian resorts Palanga and Neringa. Stop by in Karklė, not far away from Klaipėda, to admire the **steepest seashore** in Lithuania – the **Dutchman's Cap Cliff** (24m). In the vicinity, you will also find the ancient **Littorina Sea Coast**, formed by the waves and lined with springs, the uniqueness of which can be best witnessed from a 3km nature trail. Take a ferry from Klaipėda to Smiltynė and you will get to the Curonian Spit, which is listed among UNESCO World Heritage Sites. Juodkrantė, the first settlement, is only 25km from the ferry terminal. The must-visit sites include the original 3m high and 3m wide **Sound Catcher**, the dwelling place of witches and devils, the **Hill of Witches**, and the **colony of grey herons and great cormorants**. Make sure to stop and admire the magnificent dunes from the viewing points at approximately every 10km along the way. The 11km Nagliai Nature Trail reveals the beauty of the **Dead Dunes**. Preila is home to **Vecėkrugas Dune** (Old Inn Dune), and Nida is known for its **Parnidis Dune**.



8 NEMUNAS DELTA REGIONAL PARK

The landscape of the seaside region is dominated by water – rivers, canals, lakes, seaside bogs and moors. Naturally, the impressions are the greatest if you come in the spring during the floods when the delta meadows are under water and are full of migrating birds. Start from the Visitor Centre of Nemunas Delta Regional Park in Rusnė. **Rusnė Island** as well as the seaside cultural heritage can be best explored along the educational trail **Surrounded by Flood Waters** (advance registration only). If you prefer walking and bird watching, try out **Tulkiaragė Nature Trail** (1.2km) that runs along a mound and tells the story of the everyday life of man and water, or **Aukštumala Nature Trail** (1.2km), a wooden walkway that twists and winds along the route of a former underwater stone path in the raised bogs. Continue your journey to the Ventė Cape peninsula. Every year **Ventė Cape Ornithological Station**, in operation since 1929, rings several thousand of birds. Make sure to visit **Ventė Cape Lighthouse** right next door, one of the few lighthouses in Lithuania that you can enter and take a look around.


4 ŽEMAITIJA NATIONAL PARK

Most of the tourist sites of this national park are located around Plateliai Lake and the nearby town of the same name, rich with history. Choose a 24km cycling loop around the lake to discover the treasures of this mysterious location in Lithuania. Start in Plateliai and cycle south toward Beržoras Village. On your way, visit the 15m **Siberia Observation Tower**. The route continues along the lake bays called *Laumalėnkas*. When you pass the mouth of the Babrungas River and Plokštinė Nature Reserve, visit the **Cold War Exposition**, which is the only exposition of its kind in Europe displayed in an underground Soviet missile launch facility. If you wish to explore the surroundings in more detail, take a walk along the 3km **Plokštinė** or 2.3km **Paplatelė Nature Trails**. If you continue your journey along the lake shore, make sure to visit the **Bird Observation Post** near the pond of Pakastuva (between the Villages of Paežerė-Rūdičiai and Medsėdžiai) and the 16m deep **Piktežeris Lake** along **Seirė Nature Trail** that turns into a dangerous moor. Finish your journey at **Plateliai Lake Viewing Platform** where you can take in a magnificent vista of Pilis, Versiai and Pliksalė Islands as well as the old Plateliai – the Šventorkalnīs Peninsula.



9 RAMBYNAS REGIONAL PARK

This small park is simply fascinating not only because of magnificent Rambynas Hill and the picturesque vista of the lower reaches of the Nemunas River it offers but also the surviving spirit of Lithuania Minor. Begin your hike from **Rambynas Hill** located near the Nemunas River and the Lithuania-Kaliningrad Oblast border. The hill was once the sacred site of the Scalovians (a Baltic tribe). Enjoy the views of the towers of Ragainė Castle and the town of Tilsit from a modern-day viewing platform. Follow the nature trail down Rambynas Hill and continue for approximately 2km until you reach the Village of Birenai, which is famous for its **white stork colony** in the pine forest right in the middle of the village. Across from the village you will find a true Mecca of book smugglers – the farmstead of Martynas Jankus, the prominent intellectual of Lithuania Minor, which now houses the museum and open-air gallery **Lithuania Minor Picture Garden**. Continue south for 1km from the centre of Vilkyškiai and you will find a parking lot. Follow the forest path leading from the parking lot for approx. 1.4km to see the **Fir Tree of Witches** with 17 trunks (Vilkyškiai Forest).



10 GRAŽUTĖ AND SARTAI REGIONAL PARKS

The lake-rich resort territory of Zarasai located along the Latvia-Belarus border encourages nature enthusiasts to visit Gražučių and Sartai Regional Parks. Gražučių Regional Park has more than 100km of cycling trails! The **Great Cycling Loop** in Gražučių is 45km long and connects the most fascinating sites of the park – crystal clear **Sventas Lake**, the **Antalpietė Lagoon**, the highest stone temple in Lithuania, **Salakas Church of Our Lady of Sorrows** and more. Should you wish to explore the surroundings of Salakas more carefully, take the 5km **Salakas Nature Trail**. If you enjoy hiking, Gražučių Regional Park offers a lot of interesting trails. Just walk along the 1.5km **Šavaša Nature Trail** and you will feel as if you are hiking in the mountains – every kilometre the waters of the Šavaša River fall from a dizzying height of 11m. When you visit Degučiai, do reserve some time for **Degučiai Nature Trail** (2km) and let yourself be overwhelmed by the scents of a century-old pine forest. Sartai Lake, which is famous throughout Lithuania, is a true treasure of Sartai Regional Park. Right next to it there is the town of Dusetos, a favourite of artists. Do not forget to visit **Dusetos Sculpture Park** and the exposition at the Visitor Centre of Dusetos Regional Park.

ADDITIONAL NATURE SITES

- 11** **Pūčkoniai Exposure and Nature Trail**. Pavilniai RP
- 12** **Vilnelė Water Trail**. Vilnius
- 13** **Varnikai Nature Trail**. Varnikai Botanical-Zoological Reserve
- 14** **Trail around Strėva Sinkhole and Devil's Pit**. Aukštadvaris RP
- 15** **Juožainiai and Aukštojas Hills, Observation Tower**. Vilnius Distr.
- 16** **Neris Left Bank Cycling Tourist Route**. Neris RP
- 17** **White Hill and Nature Trail**. near Kernavė
- 18** **Jurkiškis Stream Nature Trail**. Ašveja RP
- 19** **Minūdnai Observation Tower**. Labanoras RP
- 20** **Viewing Platform and Zarasas Lakefort**. Zarasai
- 21** **Stelmūžė Oak**. Zarasai Distr.
- 22** **Jaskoniškės Nature Trail and Sartai Lake**. Sartai RP
- 23** **Dusetos Forest Nature Trail**. Sartai RP
- 24** **Cycling Trail Between Zalvys and Zalkė**. Sartai RP
- 25** **Šeimyniškių Exposure with Conglomerate Rock**. Utena Distr.
- 26** **Bijeikiai Observation Tower and Rubikiai Lake**. Anykščiai RP
- 27** **Nevežis River Valley Nature Trail**. Krenkėna RP
- 28** **Paišiliai Bison Paddock**. Krenkėna RP
- 29** **Švilė Springs**. Kurtuvėnai RP
- 30** **Kurtuvėnai Horse Riding Centre**. Kurtuvėnai RP
- 31** **Mūša-Tyrelis Nature Trail**. Žagare RP
- 32** **Žagarė Esker**. Žagare RP
- 33** **Siauliai Observation Tower**. Radvilkiškis Distr.
- 34** **Kamanos Nature Trail and Observation Tower**. Kamanos State Strict Nature Reserve
- 35** **Šaukliai Boulder Nature Trail**. Salantai RP
- 36** **Menciiai Limestone Quarry**. Akmenė Distr.
- 37** **Papilė Jurassic Exposure**. Ventė RP
- 38** **Drevena Observation Tower**. Klaipėda Distr.
- 39** **Stone Bank Nature Trail Akmenų rūža**. Tytuvėnai RP
- 40** **Sietuva Underwater Path kūlgrinda**. Varniai RP
- 41** **Dubysa Water Trail**. Dubysa RP
- 42** **Dubysa Valley near Lyduvėnai Bridge**. Dubysa RP
- 43** **Zackagiris Nature Trail**. Džūkija NP
- 44** **Merkinė Observation Tower**. Džūkija NP
- 45** **Ūla's Eye Spring**. Džūkija NP
- 46** **Ūla Water Trail**. Džūkija NP
- 47** **Merkys Water Trail**. Džūkija NP
- 48** **Panemunė Cycling Trail**. Jurbarkas Distr.
- 49** **Pagramantis Exposure**. Pagramantis RP
- 50** **Balbiariškis Exposure**. Nemunas Loop RP

- 51** **Škėvonys Exposure**, Nemunas Loop RP
 - 52** **Cycling Trails**. Birštonas
 - 53** **Šilėlis Nature Trail**. Vištytis RP
 - 54** **Pavištytis Viewing Platform and Vištytis Lake**. Vištytis RP
 - 55** **Žuvintas Lake Nature Trail**. Žuvintas Nature Reserve
 - 56** **Veisiejai Observation Tower and**
- NP – national park, RP – regional park.

TOURISM INFORMATION SERVICES AVAILABLE AT:

- ALYTUS: S. Dariaus ir S. Girėno str. 1
www.alytusinfo.lt
- ANYKŠČIAI: Muziejiaus str. 1
www.infoanyksciai.lt
- BIRŠTONAS: B. Srugoos str. 4
www.visitbirštonas.lt
- BIRŽAI: J. Janonio str. 2
www.visitbiržai.lt
- DRUSKININKAI: M. K. Čiurlionio str. 65 and Gardino str. 3
www.info.druskainikai.lt
- IGNALINA: Ateities str. 23
www.ignalina.info
- JONAVA: J. Basanavičiaus str. 3
www.jonavatic.lt
- JONIŠKIS: Žemaičių str. 9
www.jytc.lt
- JURBARKAS: Vydūno str. 19
www.jurbarkotic.lt
- KAIŠIADORYS: Gedimino str. 48
www.turizmas.kaisiadorys.lt
- KAUNAS: Rotušės sq. 15, Vytauto av. 24
www.visit.kaunas.lt
- KAUNAS DISTRICT: Pilies takas 1, Raudondvaris
www.kaunorajonas.lt
- KĖDAINIAI: Didžiosios Rinkos sq. 6-3
www.kedainiutvc.lt
- KELMĖ: Birutės str. 4
www.kelmevic.lt
- KLAIPĖDA: Turgaus str. 7
www.klaipedainfo.lt
- KLAIPĖDA DISTRICT: Kvietinių str. 5, Gargždai
www.klaipėdaturizmas.lt
- KRĄŽIAI: Kolegijos str. 5
www.kraziai.lt
- KRETINGA: Vilniaus str. 2B
www.kretingoturizmas.info
- KUPIŠKIS: Gedimino str. 2
www.infokupiskis.lt
- LAZDIJAI: Vilniaus str. 1, Janaslavo Village 10, Lazdijai Distr.
www.lazdijai-turizmas.lt
- MARIJAMPOLĖ: J. Basanavičiaus sq. 1
www.marijampoletic.lt
- MAŽEIKIAI: Ventos str. 8A
www.mazeikiutvic.lt
- MOLĖTAI: Inturkes str. 4
www.infomoletai.lt
- NERINGA: Naglių str. 18E, Neringa
www.visitneringa.com
- PACĖČIAI: Šėrelišio str. 3-3, Vilkyškiai
www.tic.pagėčiai.lt
- PAKRUOJIS: Pergalės str. 1
www.pakruojovic.lt
- PALANCA: Vytauto str. 94
www.palancatic.lt
- PANEVŽYYS: Laivės sq. 11
www.panevezysinfo.lt
- PASVALYS: P. Avižonio str. 6
www.pasvaliomuziejus.lt
- PLUNGĖ: S. Dariaus ir S. Girėno str. 27
www.visitplunge.lt
- RADVILKIŠKIS: Aušros sq. 3
www.radvilkiškibiblioteka.lt
- RASEINIAI: Vytauto Didžiojo str. 17
www.atraskraseinius.lt
- RIETAVAS: Parko str. 5
www.rietaovics.lt
- ROKIŠKIS: Nepriklausomybės sq. 8-3
www.rokiskiotic.lt
- SKUODAS: Vytauto str. 10
www.skoudits.lt
- ŠAKIAI: V. Kudirkos str. 6/1
www.sakiatic.lt
- ŠIAULIAI: Vilniaus str. 213
tic.siauliai.lt
- ŠIAULIAI DISTRICT: Piliakalnio str. 7, Domantų Village
- J. Basanavičiaus str. 7, Kuršėnai
www.siaulurajonas.lt
- Lietuviniukų str. 4
www.siluteinfo.lt
- ŠVENČIONIŲS: Adutiškio str. 2
www.infosvencionys.lt
- TAURAGĖ: S. Dariaus ir S. Girėno str. 5
www.taurageinfo.lt
- TELŠIAI: Turgaus sq. 21
www.telsatic.lt
- TYTUVĖNAI: Maironio str. 2A
www.infotytuvėnai.lt
- TRAKAI: Karaimų str. 41
www.trakai-visit.lt
- UKMERGĖ: Keiščių sq. 2-2
www.ukmergerainfo.lt
- UTENA: Stoties str. 39
www.utenainfo.lt
- VARĖNA: J. Basanavičiaus str. 9
www.gamtosturm.lt
- VARNIAI: S. Daukanto str. 6
www.varniai-museum.lt
- VILKAVIŠKIS: J. Basanavičiaus sq. 7
www.vilkaviskisinfo.lt
- VILNIUS: Pilies str. 2, Didžioji str. 31, Rodūnos kelias 2-1
www.vilnius-tourism.lt
- Jewish Culture and Information Center
Mėšinių str. 3
www.jewishcenter.lt
- VILNIUS DISTRICT: Sirolomės str. 5, Bareikiškiai Village
tic.vrs.lt
- ZARASAI: Šėlių a. 22
www.visitzarasai.lt

VISITOR CENTRES OF PROTECTED AREAS

- Aukštaitija National Park and Labanoras Regional Park VC (ANP and LRP)**
Lūšių str. 16, Palūšė Village, Ignalina Distr.; Seniūnijos str. 19, Labanoras, Švenčionys Distr.
www.anp.lt
- Dzūkija National Park and Čepkeliai State Strict Nature Reserve VC (DNP)**
Vilniaus str. 3, Merkinė, Mėšinių kų str. 61, Marcinkony Village, Varena Distr.
www.cepkeliai-dzūkija.lt
- Curonian Spit National Park VC (KNNP)**
Naglių str. 8, Nida
www.nerija.lt
- Žemaitija National Park VC (ZNP)**
Didžioji str. 8, Plateliai, Plungė Distr.
www.zemaitijosnp.lt
- Anykščiai Regional Park VC (ARP)**
J. Bilionio str. 55, Anykščiai
www.anyksciaparkas.lt
- Ašveja Regional Park VC (ASRP)**
Radvilų str. 1, Dubingiai, Molėtai Distr.
www.asvejoparkas.lt
- Aukštadvaris Regional Park VC (AURP)**
Dariaus ir Girėno str. 2, Aukštadvaris, Trakai Distr.
www.arpl.lt
- Biržai Regional Park VC (BRP)**
Rotušės str. 10, Biržai
www.birzaparkas.lt
- Dienvižiškės Historical Regional Park VC (DIRP)**
Centrinė str. 2, Poškony, Šalčininkai Distr.
dipd.am.lt
- Kaunas Lagoon Regional Park VC (KMRP)**
Miškininkų str. 2, Vaisvydava, Kaunas Distr.
www.kaunomarios.lt
- Krenkėna Regional Park VC (KRRP)**
Dobrovelė Village, Panevėžys Distr.
krpd.am.lt
- Kurtuvėnai Regional Park VC (KURP)**
Parko str. 2, Kurtuvėnai, Šiauliai Distr.
www.kurtuva.lt
- Meteliai Regional Park VC (MRP)**
Seirijų str. 2, Meteliai Village, Lazdijai Distr.
www.meteliuparkas.lt
- Nemunas Delta Regional Park VC (NDRP)**
Kuršmarių str. 13, Rusnė, Šilutė Distr.
www.nemundelta.lt
- Nemunas Loop Regional Park VC (NKRPP)**
Krantos str. 8, Prienai, Tyliojų str. 1, Birštonas
www.nemunokilpos.lt
- Neris Regional Park VC (NRP)**
Vilniaus str. 3, Dūkštos, Vilnius Distr.
www.neriesparkas.lt
- Pagaramantis Regional Park VC (PGRP)**
Malūno str. 2, Ringiai Village, Tauragė Distr.
pagaramantis.am.lt
- Seaside Regional Park VC (P3RP)**
Placio str. 54, Karklė, Klaipėda Distr.
www.pajuris.info
- Panemuniai Regional Park VC (PNRP)**
Raseinių str. 2, Šilinė Village, Jurbarkas Distr.
prpd.am.lt
- Rambynas Regional Park VC (RRP)**
Nemuno str. 4, Birenai, Pagėgiai Municipality
www.rambynoparkas.lt
- Salantai Regional Park VC (SLRP)**
Laivių str. 9, Salantai, Kretinga Distr.
www.salanatrup.lt
- Gražučių Regional Park VC (GRP)**
Laisvoji sq. 14, Salakas, Zarasai Distr.
www.grazute.lt
- Sartai Regional Park VC (SARP)**
Vytauto str. 5, Dusetos, Zarasai Distr.
www.sartaiinfo.lt
- Sirveta Regional Park VC (SIRP)**
Šventos Village, Švenčionys Distr.
www.sirveta.lt
- Nemunas Delta Regional Park VC (NDRP)**
Kuršmarių str. 13, Rusnė, Šilutė Distr.
www.nemundelta.lt
- Nemunas Loop Regional Park VC (NKRPP)**
Krantos str. 8, Prienai, Tyliojų str. 1, Birštonas
www.nemunokilpos.lt
- Neris Regional Park VC (NRP)**
Vilniaus str. 3, Dūkštos, Vilnius Distr.
www.neriesparkas.lt
- Pagaramantis Regional Park VC (PGRP)**
Malūno str. 2, Ringiai Village, Tauragė Distr.
pagaramantis.am.lt
- Seaside Regional Park VC (P3RP)**
Placio str. 54, Karklė, Klaipėda Distr.
www.pajuris.info
- Panemuniai Regional Park VC (PNRP)**
Raseinių str. 2, Šilinė Village, Jurbarkas Distr.
prpd.am.lt
- Rambynas Regional Park VC (RRP)**
Nemuno str. 4, Birenai, Pagėgiai Municipality
www.rambynoparkas.lt
- Vanta Regional Park VC (VNRP)**
Ventos str. 30A, Venta, Akmenė Distr.
www.ventosparkas.lt
- Vištytis Regional Park VC (VIRP)**
Vytauto str. 8, Vištytis, Vilkaviškis Distr.
www.vistytis.lt
- Žagare Regional Park VC (ZRP)**
Malūno str. 1, Žagare, Joniškis Distr.
zagaresrp.am.lt
- Kamanos State Strict Nature Reserve VC**
Akmenės str. 2, Akmenės 2nd Village, Akmenė Distr.
www.kamanos.lt
- Viešvilė State Strict Nature Reserve VC**
Eičiai Village, Tauragė Distr.
www.viesvile.lt
- Žuvintas Biosphere Reserve VC**
Aleksionai Village, Alytus Distr.
www.zuvintas.lt
- Pavilniai and Verkių Regional Parks VC**
Žaliųjų Ežerų str. 53, Vilnius
www.pavilniai-verkiai.lt
- National Visitor Centre Of Protected Areas**
Antakalniū str. 25, Vilnius
www.vrct.lt

TO GET A SINGLE VISITOR 1 € TICKET, SEND A TEXT MESSAGE WITH THE ABBREVIATION OF A NATIONAL OR REGIONAL PARK TO 1860. AN ADDITIONAL SERVICE FEE OF EUR 0.35 WILL APPLY.

Abbreviation is indicated next to the name of a park.